

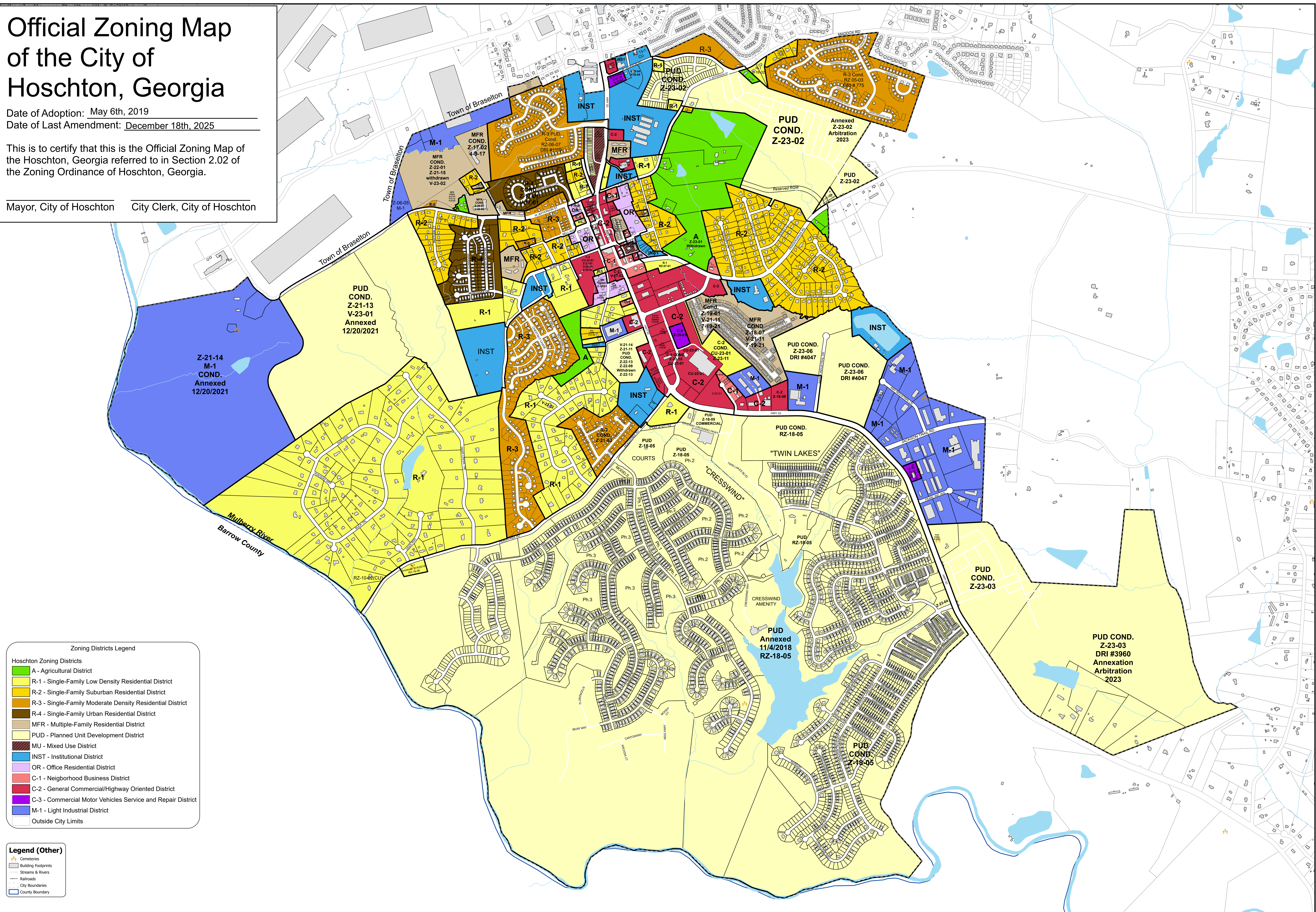
Official Zoning Map of the City of Hoschton, Georgia

Date of Adoption: May 6th, 2019

Date of Last Amendment: December 18th, 2025

This is to certify that this is the Official Zoning Map of the Hoschton, Georgia referred to in Section 2.02 of the Zoning Ordinance of Hoschton, Georgia.

Mayor, City of Hoschton City Clerk, City of Hoschton



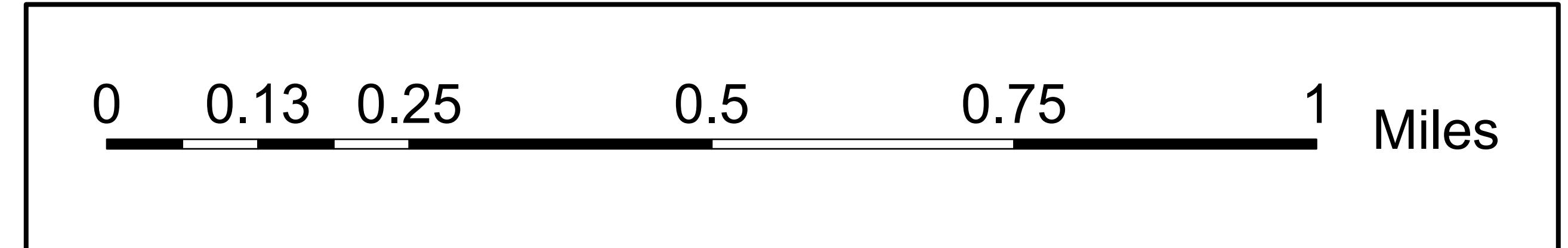
Zoning Districts Legend

Hoschton Zoning Districts


- A - Agricultural District
- R-1 - Single-Family Low Density Residential District
- R-2 - Single-Family Suburban Residential District
- R-3 - Single-Family Moderate Density Residential District
- R-4 - Single-Family Urban Residential District
- MFR - Multiple-Family Residential District
- PUD - Planned Unit Development District
- MU - Mixed Use District
- INST - Institutional District
- OR - Office Residential District
- C-1 - Neighborhood Business District
- C-2 - General Commercial/Highway Oriented District
- C-3 - Commercial Motor Vehicles Service and Repair District
- M-1 - Light Industrial District
- Outside City Limits

Legend (Other)

- Cemeteries
- Building Footprints
- Streams & Rivers
- Railroads
- City Boundaries
- County Boundary



1 inch = 500 feet



City of Hoschton, GA

Layout & Mapping By
Jackson County GIS Department
 4965 Jackson Pkwy
 Jefferson, GA 30549
 Phone: (706)-367-1877
 Email: jjogan@jacksoncountygov.com