

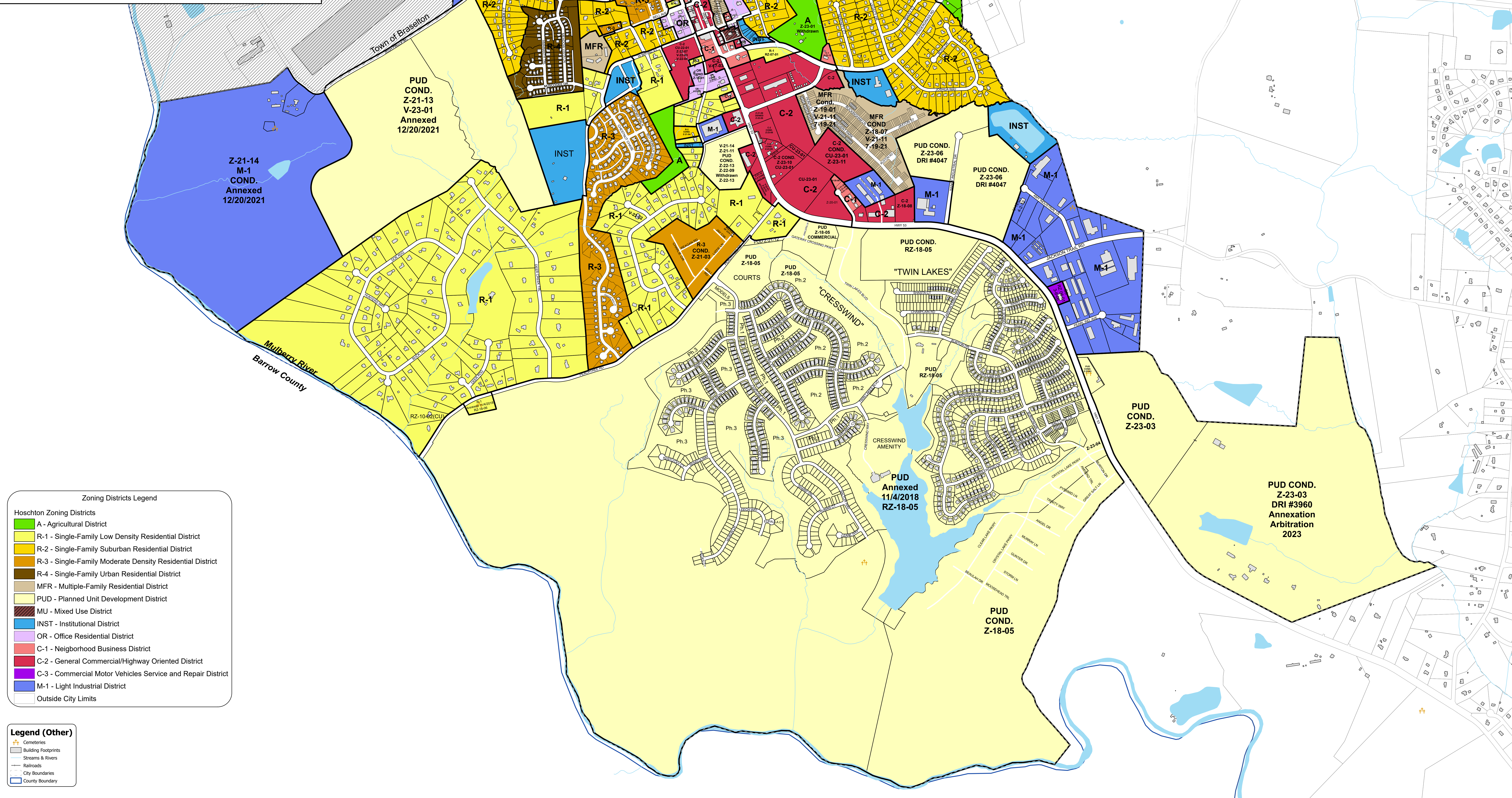
# Official Zoning Map of the City of Hoschton, Georgia

Date of Adoption: May 6th, 2019

Date of Last Amendment: November 20, 2023

This is to certify that this is the Official Zoning Map of the Hoschton, Georgia referred to in Section 2.02 of the Zoning Ordinance of Hoschton, Georgia.

Mayor, City of Hoschton      City Clerk, City of Hoschton



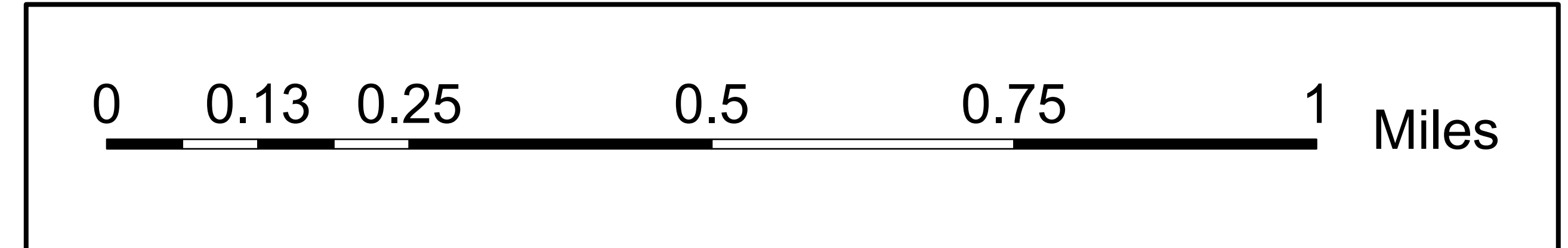
**Zoning Districts Legend**

Hoschton Zoning Districts

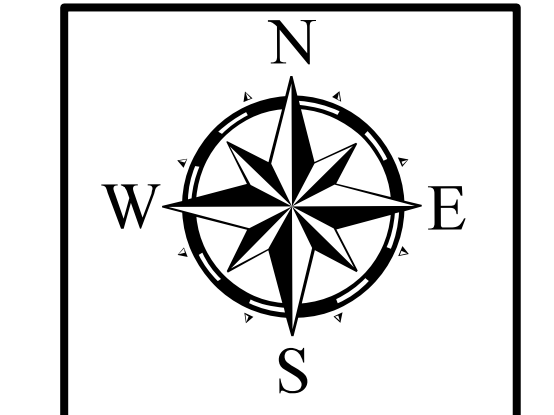
- A - Agricultural District
- R-1 - Single-Family Low Density Residential District
- R-2 - Single-Family Suburban Residential District
- R-3 - Single-Family Moderate Density Residential District
- R-4 - Single-Family Urban Residential District
- MFR - Multiple-Family Residential District
- PUD - Planned Unit Development District
- MU - Mixed Use District
- INST - Institutional District
- OR - Office Residential District
- C-1 - Neighborhood Business District
- C-2 - General Commercial/Highway Oriented District
- C-3 - Commercial Motor Vehicles Service and Repair District
- M-1 - Light Industrial District
- Outside City Limits

**Legend (Other)**

- Cemeteries
- Building Footprints
- Streams & Rivers
- Railroads
- City Boundaries
- County Boundary



**1 inch = 500 feet**



**City of Hoschton, GA**

**Layout & Mapping By**  
**Jackson County GIS Department**  
 67 Athens St  
 Jefferson, GA 30549  
 Phone: (706)-367-1877 Fax: (706)-367-2578  
 Email: jlogan@jacksoncountygov.com

**Jerry Weitz & Associates, Inc.**  
**Planning & Development Consultants**  
 Planning & Development Consultants  
 1235 Rucker Road Alpharetta, GA 30004  
 Phone: (404)-502-7238  
 Email: jweitz@bellsouth.net

Growth Management  
 Comprehensive Planning  
 Zoning & Land Use Regulations  
 Land Development Applications  
 Expert Testimony  
 Public Policy Analysis